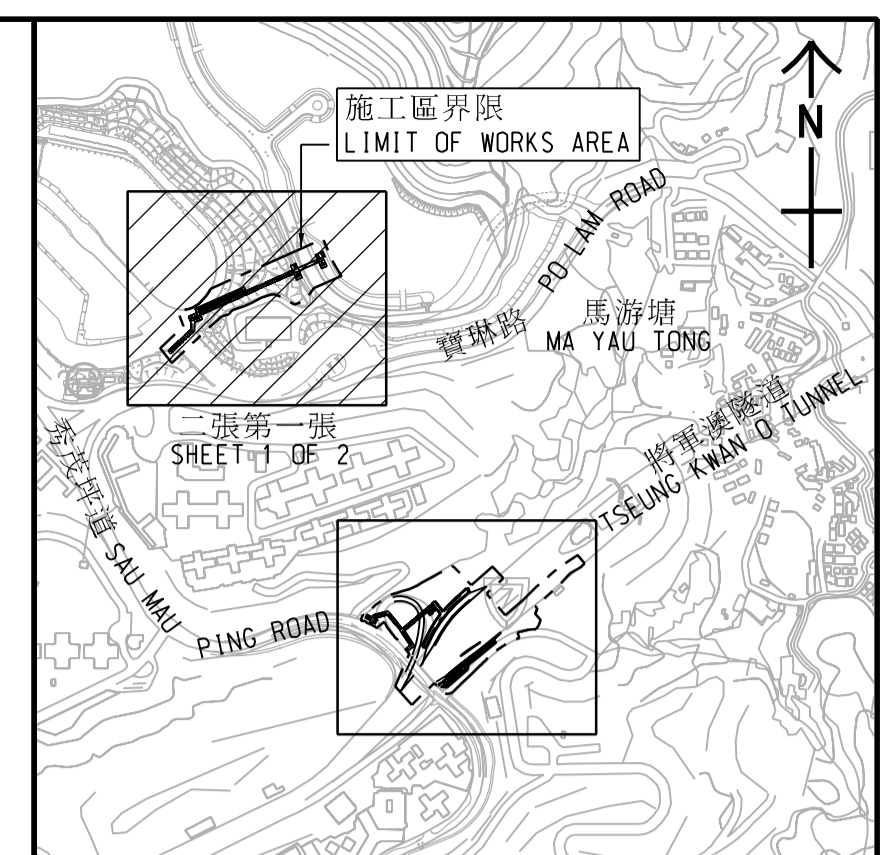
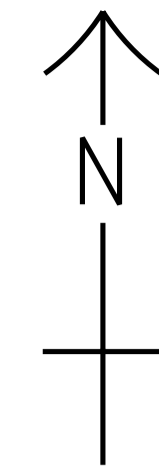


興建中的安達臣道住宅用地發展
(在另一工程項目進行及只供指示用途)
RESIDENTIAL DEVELOPMENT AT ANDERSON ROAD UNDER
CONSTRUCTION (BEING CARRIED OUT UNDER SEPARATE
PROJECT AND FOR INDICATIVE PURPOSE ONLY)

擬建安達臣道石礦場用地發展道路工程
(將會在另一工程項目進行及只供指示用途)
PROPOSED ROAD WORKS FOR THE DEVELOPMENT
OF ANDERSON ROAD QUARRY SITE
(TO BE CARRIED OUT UNDER SEPARATE PROJECT AND
FOR INDICATIVE PURPOSE ONLY)

行人連繫設施 'PC2A'
PEDESTRIAN CONNECTIVITY FACILITY 'PC2A'

秀茂坪海水配水庫
Sau Mau Ping
Salt Water Service Reservoir



位置圖
LOCATION PLAN
比例 SCALE A1 1 : 10000

- 註釋:
NOTES:
- 除在其他方面指定外, 所有量度以米為單位。
ALL DIMENSIONS ARE IN METRES UNLESS OTHERWISE STATED.
 - 所有水平均為約數, 以米為單位, 並基於香港主水平基準上。
ALL LEVELS ARE APPROXIMATE VALUES AND IN METRES ABOVE HONG KONG PRINCIPAL DATUM.
 - 本工程會因應實際需要, 分階段暫時封閉施工區界限內的現有行車道, 行人路, 有蓋高架行人道及美化市容地帶的部分路段, 及實施臨時交通安排, 以便進行工程。
SECTIONS OF THE EXISTING CARRIAGEWAYS, FOOTPATHS, COVERED ELEVATED WALKWAY AND AMENITY AREAS WITHIN THE LIMIT OF WORKS AREA WILL BE TEMPORARILY CLOSED IN PHASES AND TEMPORARY TRAFFIC ARRANGEMENT WILL BE IMPLEMENTED TO FACILITATE WORKS AS AND WHEN REQUIRED.
 - 如有需要, 斜坡穩固工程會在施工區界限內進行。
SLOPE STABILIZATION WORKS WILL BE CARRIED OUT WITHIN THE LIMIT OF WORKS AREA AS AND WHEN REQUIRED.

批註 endorsed by

黎以德 JOSEPH Y T LAI
運輸及房屋局常任秘書長(運輸) 日期
PERMANENT SECRETARY FOR TRANSPORT AND HOUSING (TRANSPORT) DATE:

核准 approved by


李天生 STEPHEN T S LI
土木工程拓展署
總工程師 / 新界東 2 日期
CHIEF ENGINEER / NEW TERRITORIES EAST 2 DATE:
CIVIL ENGINEERING AND DEVELOPMENT DEPARTMENT

工程名稱 Project title
工務計劃項目第 7765CL 號
安達臣道石礦場用地發展 -
行人連繫設施 - 第二組
PWP ITEM NO. 7765CL DEVELOPMENT OF
ANDERSON ROAD QUARRY SITE - PEDESTRIAN
CONNECTIVITY FACILITIES - PACKAGE 2

圖則名稱 Plan title
根據《道路(工程、使用及補償)條例》
(第 370 章)而在憲報公布之圖則
PLAN FOR GAZETTING UNDER ROADS
(WORKS, USE AND COMPENSATION)
ORDINANCE (CHAPTER 370) 二張之第一張
SHEET 1 OF 2

圖則編號 Plan no.
60328348/GAZ_PC/111 比例 Scale
A1 1 : 500

辦事處 Office
新界東拓展處
NEW TERRITORIES EAST
DEVELOPMENT OFFICE



圖例:
LEGEND:

- 施工區界限
LIMIT OF WORKS AREA
- 擬建有蓋高架行人道
PROPOSED COVERED ELEVATED WALKWAY
- 擬建有蓋地面行人道
PROPOSED COVERED AT GRADE WALKWAY
- 擬建行人隧道
PROPOSED PEDESTRIAN SUBWAY
- 擬建自動扶梯
PROPOSED ESCALATOR
- 擬建乘客候車區
PROPOSED PASSENGER WAITING AREA
- 擬建有蓋乘客候車區
PROPOSED PASSENGER WAITING AREA WITH CANOPY
- 擬建中央分隔帶
PROPOSED CENTRAL RESERVE
- 擬建升降機塔連附屬樓梯
PROPOSED LIFT TOWER WITH ASSOCIATED STAIRCASE
- 擬建升降機
PROPOSED LIFT
- 擬建電力變壓房及電掣房
PROPOSED TRANSFORMER ROOM AND SWITCH ROOM
- ▲▲▲ 擬建擋土牆
PROPOSED RETAINING WALL
- ▲▲▲ 擬建斜坡
PROPOSED SLOPE
- 擬立柱墩(大約位置)
PROPOSED COLUMN (APPROXIMATE LOCATION)
- 現有行車道將永久封閉及改建為美化市容地帶
EXISTING CARRIAGEWAY TO BE PERMANENTLY CLOSED AND CONVERTED INTO AMENITY AREA
- 現有美化市容地帶將永久封閉及改建為行車道
EXISTING AMENITY AREA TO BE PERMANENTLY CLOSED AND CONVERTED INTO CARRIAGEWAY
- 現有行車道將永久封閉及拆卸
EXISTING CARRIAGEWAY TO BE PERMANENTLY CLOSED AND DEMOLISHED
- 現有行人路將永久封閉及拆卸
EXISTING FOOTPATH TO BE PERMANENTLY CLOSED AND DEMOLISHED
- 現有美化市容地帶將永久封閉及拆卸
EXISTING AMENITY AREA TO BE PERMANENTLY CLOSED AND DEMOLISHED
- 現有行車道將暫時封閉及修改
EXISTING CARRIAGEWAY TO BE TEMPORARILY CLOSED AND MODIFIED
- 現有有蓋高架行人道將暫時封閉及修改
EXISTING COVERED ELEVATED WALKWAY TO BE TEMPORARILY CLOSED AND MODIFIED
- 現有行人路將暫時封閉及修改
EXISTING FOOTPATH TO BE TEMPORARILY CLOSED AND MODIFIED