

插圖 'A'
INSET 'A'
比例 SCALE
A1 1 : 500

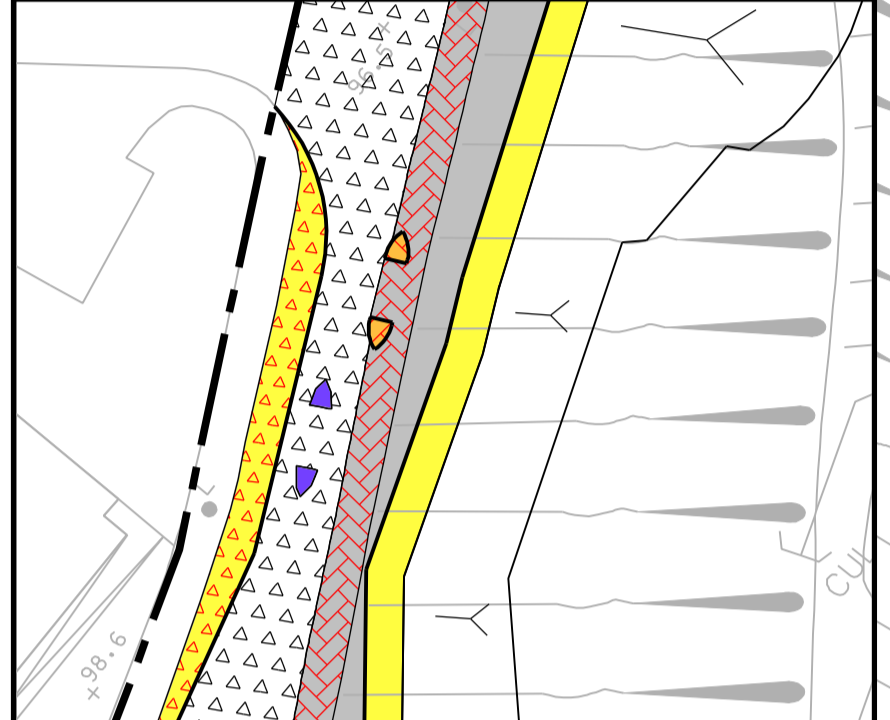
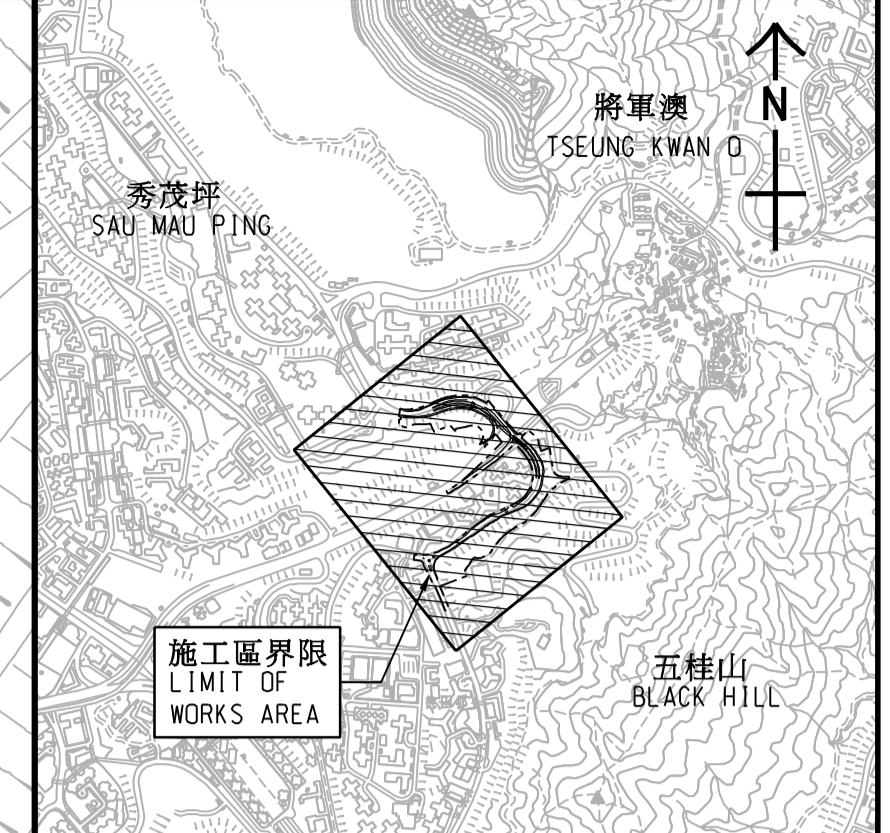


插圖 'B'
INSET 'B'
比例 SCALE
A1 1 : 500



位置圖
LOCATION PLAN
比例 SCALE A1 1 : 20000

- 註釋:**
NOTES:
- 除在其他方面指定外, 所有量度以米為單位。
ALL DIMENSIONS ARE IN METRES UNLESS OTHERWISE STATED.
 - 所有水平均為約數, 以米為單位, 並基於香港主水平基準上。
ALL LEVELS ARE APPROXIMATE VALUES AND IN METRES ABOVE HONG KONG PRINCIPAL DATUM.
 - 本工程會因應實際需要, 分階段暫時封閉施工區界限內的現有地面行車道, 高架行車道, 地面行人路, 高架行人路及中央分隔帶/安全島部分路段, 及實施臨時交通安排, 以便進行建造工程。
SECTIONS OF THE EXISTING AT GRADE CARRIAGEWAYS, ELEVATED CARRIAGEWAY, AT GRADE FOOTPATHS, ELEVATED FOOTPATHS AND CENTRAL RESERVES/REFUGE ISLANDS WITHIN THE LIMIT OF WORKS AREA WILL BE TEMPORARILY CLOSED IN PHASES AND TEMPORARY TRAFFIC ARRANGEMENT WILL BE IMPLEMENTED TO FACILITATE CONSTRUCTION WORKS AS AND WHEN REQUIRED.
 - 如有需要, 斜坡穩定工程會在施工區界限之內進行。
SLOPE STABILIZATION WORKS WILL BE CARRIED OUT WITHIN THE LIMIT OF WORKS AREA AS AND WHEN REQUIRED.

批註 endorsed by

黎以德 JOSEPH Y T LAI
運輸及房屋局常任秘書長(運輸) 日期
PERMANENT SECRETARY FOR TRANSPORT AND HOUSING (TRANSPORT) DATE:

核准 approved by

李天生 STEPHEN T S LI
土木工程拓展署 日期
CHIEF ENGINEER / NEW TERRITORIES EAST 2 DATE:
CIVIL ENGINEERING AND DEVELOPMENT DEPARTMENT

工程名稱 Project title

工務計劃項目第7765CL號
安達臣道石礦場用地發展-
道路改善工程 - 第二組
PWP ITEM NO. 7765CL
DEVELOPMENT OF ANDERSON ROAD QUARRY SITE - ROAD IMPROVEMENT WORKS - PACKAGE 2

圖則名稱 Plan title


根據《道路(工程、使用及補償)條例》
(第370章)而在憲報公布之圖則
PLAN FOR GAZETTING UNDER
ROADS (WORKS, USE AND COMPENSATION)
ORDINANCE (CHAPTER 370)

圖則編號 Plan no.

60328348/GAZ_RIW/131 比例 Scale
A1 1 : 1000

辦事處 Office

新界東拓展處
NEW TERRITORIES EAST
DEVELOPMENT OFFICE



圖例:
LEGEND:

- | | | |
|---|--|--|
| <p>--- 施工區界限
LIMIT OF WORKS AREA</p> <p>▨ 擬建地面行車道
PROPOSED AT GRADE CARRIAGEWAY</p> <p>▨ 擬建高架行車道
PROPOSED ELEVATED CARRIAGEWAY</p> <p>▨ 擬建地面行人路
PROPOSED AT GRADE FOOTPATH</p> <p>▨ 擬建中央分隔帶/安全島
PROPOSED CENTRAL RESERVE / REFUGE ISLAND</p> <p>▨ 擬建半開放式隔音屏
PROPOSED SEMI-ENCLOSURE</p> <p>● 擬建懸臂式隔音屏障
PROPOSED CANTILEVER NOISE BARRIER</p> <p>○ 擬建直立式隔音屏障
PROPOSED VERTICAL NOISE BARRIER</p> <p>▬ 擬建擋土牆
PROPOSED RETAINING WALL</p> <p>▬ 擬建斜坡
PROPOSED SLOPE</p> | <p>▨ 現有地面行車道將永久封閉及改建為地面行人路
EXISTING AT GRADE CARRIAGEWAY TO BE PERMANENTLY CLOSED AND CONVERTED INTO AT GRADE FOOTPATH</p> <p>▨ 現有地面行車道將永久封閉及改建為中央分隔帶/安全島
EXISTING AT GRADE CARRIAGEWAY TO BE PERMANENTLY CLOSED AND CONVERTED INTO CENTRAL RESERVE/REFUGE ISLAND</p> <p>▨ 現有高架行車道將永久封閉及改建為高架行人路
EXISTING ELEVATED CARRIAGEWAY TO BE PERMANENTLY CLOSED AND CONVERTED INTO ELEVATED FOOTPATH</p> <p>▨ 現有地面行人路將永久封閉及改建為地面行車道
EXISTING AT GRADE FOOTPATH TO BE PERMANENTLY CLOSED AND CONVERTED INTO AT GRADE CARRIAGEWAY</p> <p>▨ 現有地面行人路將永久封閉及改建為中央分隔帶/安全島
EXISTING AT GRADE FOOTPATH TO BE PERMANENTLY CLOSED AND CONVERTED INTO CENTRAL RESERVE/REFUGE ISLAND</p> <p>▨ 現有地面行人路將永久封閉及改建為路旁帶
EXISTING AT GRADE FOOTPATH TO BE PERMANENTLY CLOSED AND CONVERTED INTO VERGE</p> <p>▨ 現有高架行人路將永久封閉及改建為高架行車道
EXISTING ELEVATED FOOTPATH TO BE PERMANENTLY CLOSED AND CONVERTED INTO ELEVATED CARRIAGEWAY</p> | <p>▨ 現有中央分隔帶/安全島將永久封閉及改建為地面行車道
EXISTING CENTRAL RESERVE/REFUGE ISLAND TO BE PERMANENTLY CLOSED AND CONVERTED INTO AT GRADE CARRIAGEWAY</p> <p>▨ 現有中央分隔帶/安全島將永久封閉及改建為地面行人路
EXISTING CENTRAL RESERVE/REFUGE ISLAND TO BE PERMANENTLY CLOSED AND CONVERTED INTO AT GRADE FOOTPATH</p> <p>▨ 現有地面行車道將暫時封閉及修改
EXISTING AT GRADE CARRIAGEWAY TO BE TEMPORARILY CLOSED AND MODIFIED</p> <p>▨ 現有高架行車道將暫時封閉及修改
EXISTING ELEVATED CARRIAGEWAY TO BE TEMPORARILY CLOSED AND MODIFIED</p> <p>▨ 現有地面行人路將暫時封閉及修改
EXISTING AT GRADE FOOTPATH TO BE TEMPORARILY CLOSED AND MODIFIED</p> <p>▨ 現有高架行人路將暫時封閉及修改
EXISTING ELEVATED FOOTPATH TO BE TEMPORARILY CLOSED AND MODIFIED</p> <p>▨ 現有中央分隔帶/安全島將暫時封閉及修改
EXISTING CENTRAL RESERVE/REFUGE ISLAND TO BE TEMPORARILY CLOSED AND MODIFIED</p> <p>▨ 行車道的行車線(每一箭頭代表一行車線)
TRAFFIC LANE FOR CARRIAGEWAY (ONE ARROW REPRESENTS ONE LANE)</p> |
|---|--|--|