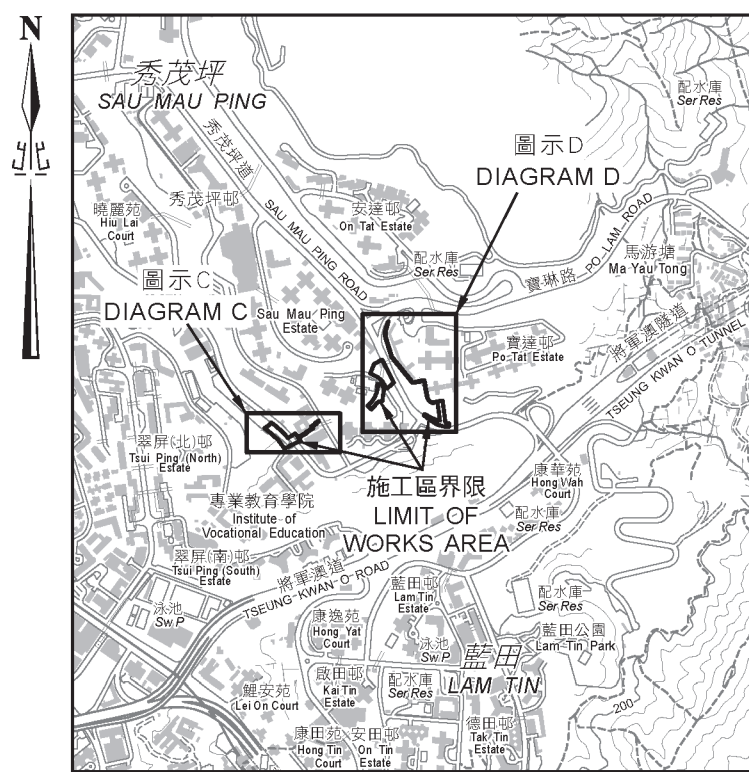


位置 LOCATION

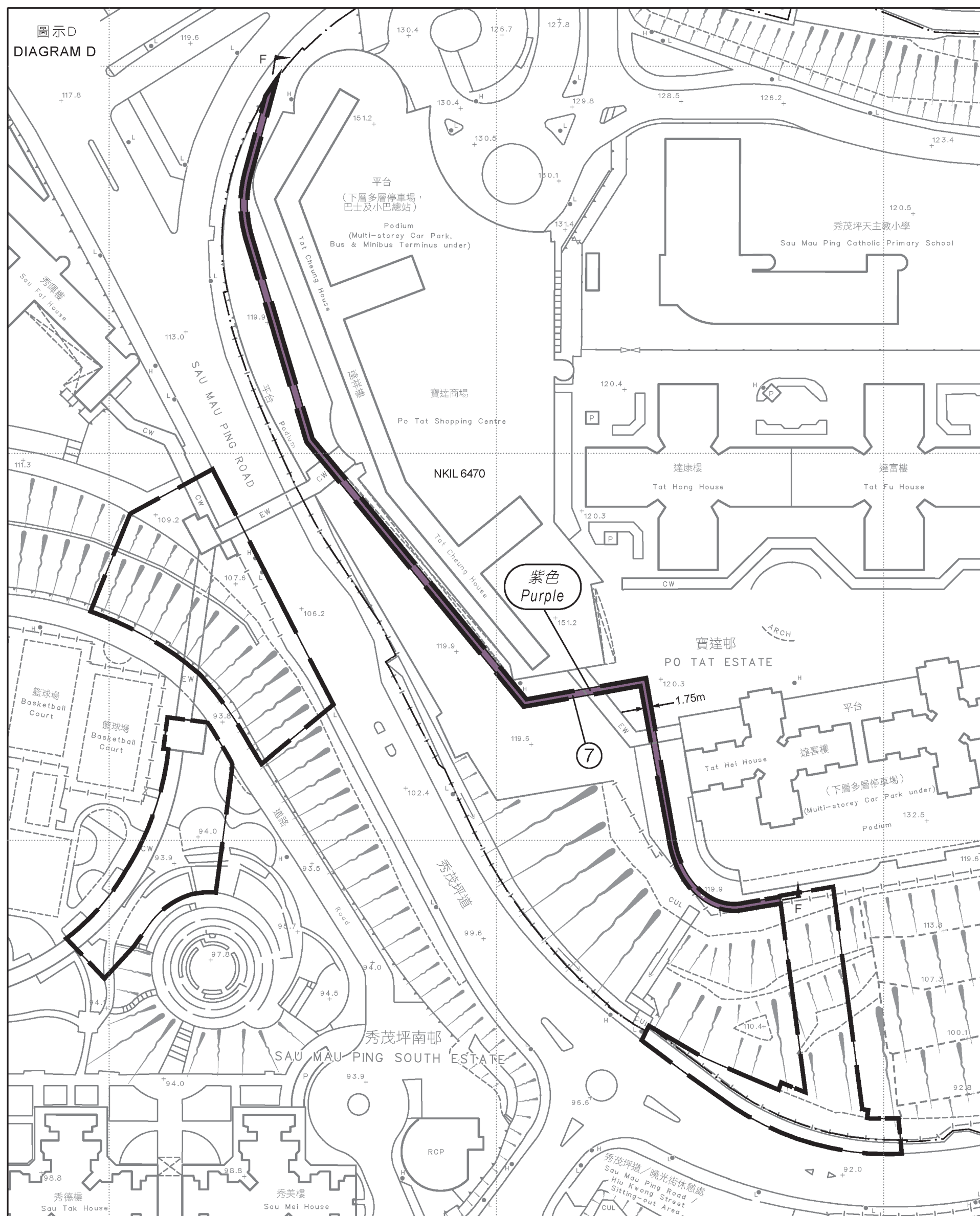
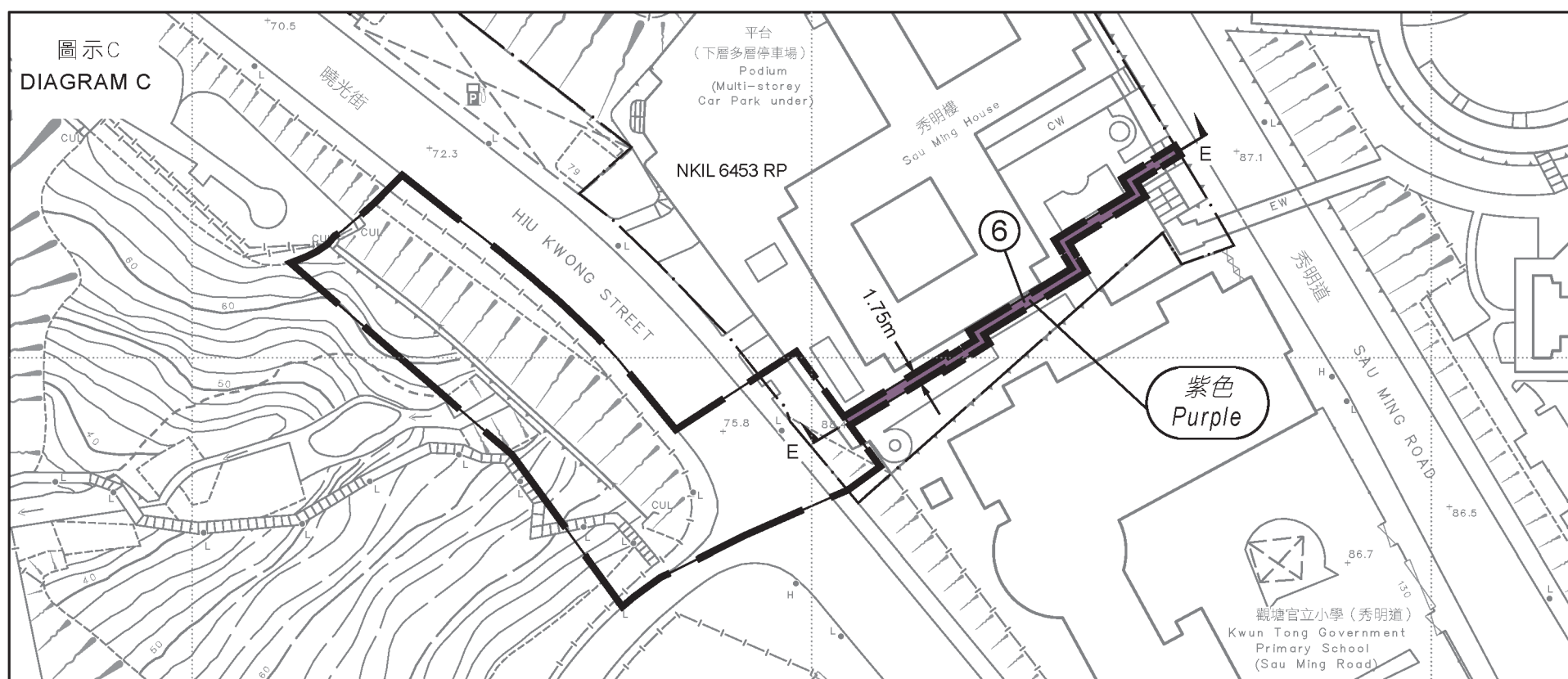
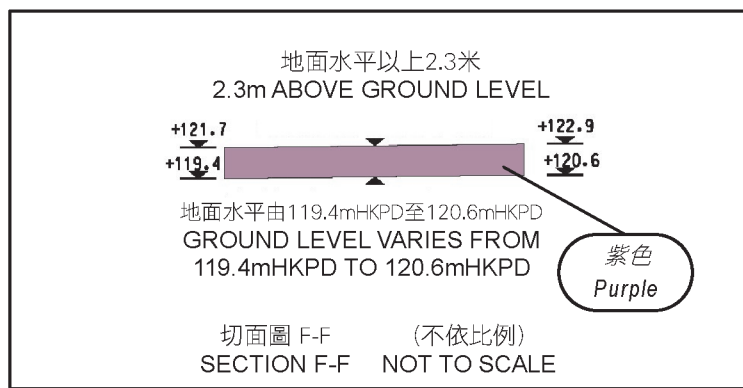
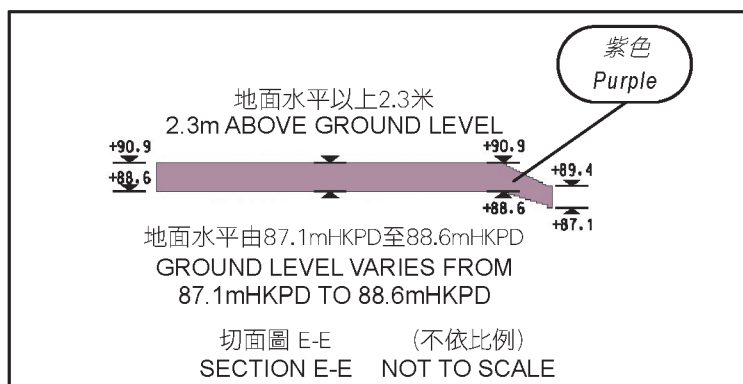


比例 SCALE 1:20 000

圖例 LEGEND

- 施工區界限
LIMIT OF WORKS AREA
- 設定地役權及其他永久權利的範圍
AREA FOR CREATION OF EASEMENTS AND OTHER PERMANENT RIGHTS
- 地段界線
LOT BOUNDARY
- HKPD 香港主水平基準(米)
HONG KONG PRINCIPAL DATUM (METRES)
- NKIL 新九龍內地段
NEW KOWLOON INLAND LOT
- RP 餘段
REMAINING PORTION
- (P) 部分
PORTION

設定地役權及其他永久權利的範圍 Area for Creation of Easements and Other Permanent Rights				
參考編號 Ref. No.	地段編號 Lot No.	平方米(約數) m ² (about)	水平 Level (HKPD) (大約 Approximate)	
			上 Upper	下 Lower
⑥	NKIL 6453 RP (P)	138	+90.9	+87.1
⑦	NKIL 6470 (P)	503	+122.9	+119.4



只作識別用
FOR IDENTIFICATION PURPOSES ONLY

已簽署 Signed
(趙莉莉 CHIU Lee-lee, Lily)
總產業測量師 / 土地徵用
Chief Estate Surveyor / Acquisition
日期 Date: 29 / 07 / 2019

地政總署 土地徵用組
Acquisition Section, Lands Department
圖則由九龍測量處繪製
Plan Prepared by District Survey Office, Kowloon
© 香港特別行政區政府 版權所有 Copyright reserved - Hong Kong SAR Government

設定地役權及其他永久權利圖則
道路(工程、使用及補償)條例(第370章)
工務計劃項目第7765CL號
安達臣道石礦場用地發展 - 行人連繫設施 - 第四組
PLAN FOR CREATION OF EASEMENTS AND OTHER PERMANENT RIGHTS
ROADS (WORKS, USE AND COMPENSATION) ORDINANCE (CHAPTER 370)
PWP ITEM No. 7765CL
DEVELOPMENT OF ANDERSON ROAD QUARRY SITE -
PEDESTRIAN CONNECTIVITY FACILITIES - PACKAGE 4

檔案編號 File No. DSO/K 099/97, 912/2004, ACQ KPS/13/05/7
測量圖編號 Survey Sheet No. 11-NE-19A, 19C
發展藍圖編號 Layout Plan No. ---
參考圖編號 Reference Plan No. 60328348/GAZ_PC/151-153, 165-168, 171
(土木工程拓展署 CEDD)
圖則編號 PLAN No. KM10118 (兩張之第二張) (Sheet 2 of 2)